

17,214 (1)



1565 Chenault Street, Dallas, Texas 75228

FILED FOR RECORD
at 12:30 o'clock P M

December 27, 2021

JAN 11 2022

Office of County Commissioners
PO BOX 1097
Greenville, Texas 75403

BECKY LANDRUM
County Clerk, Hunt County, Tex.
By

**Aerial and / or Underground Crossing(s)
Project PID 3251497**

Greetings,

Spectrum/Charter is requesting permission to construct and placement of fiber which may consist of both underground and aerial attachment to existing poles. This request is for road crossings on county road 2726, which is located in Farmersville, Hunt County, Texas.

Site location map and google plans are enclosed. The construction plans detail the proposed work. All road crossings will have a minimum vertical clearance of 18 feet.

If you have any questions, please contact me at any time.

Sincerely,

Jason Kennedy
Project Coordinator
Jason.kennedy@charter.com
Phone 903-513-2738

Submitted by:
Dayna LaPoma / Jessie Hatley
Project Coordinator / RDOF Coordinator
Dayna.lapoma@dfw-telecom.com
Jessie.hatley@dfw-telecom.com

Enclosures

County Approval Section:

Approved:

Denied:

Authorized Signature:

Date: 1-11-22



NOTE
CONTRACTOR IS RESPONSIBLE FOR MAINTAINING TRAFFIC CONTROL AS SET FORTH IN THE TEXAS MANUAL ON UNIFORM TRAFFIC CONTROL DEVICES FOR STREETS AND HIGHWAYS

Project consists of approximately:
1 aerial crossings:
226'

Hunt County Road Crossings


PID 3251497
County Road Crossing on CR 2726

GENERAL CONSTRUCTION NOTES

1. ALL CONSTRUCTION WORK WITHIN THE PUBLIC RIGHT-OF-WAY SHALL BE DONE IN ACCORDANCE WITH THE GUIDELINES AND REGULATIONS OF THE INTERCITY WITHIN THE WORK IS TO BE PERFORMED.
2. EXISTING UTILITY LOCATIONS SHOWN ARE LISTED FROM AVAILABLE RECORDS AND MAY NOT BE ALL INCLUDING LOCAL, STATE, FEDERAL, AND PRIVATE UTILITIES. THE CONTRACTOR SHALL VERIFY THE LOCATION AND DEPTH OF ALL UTILITIES IN THE FIELD AND IS RESPONSIBLE FOR THE PROTECTION OF ALL UTILITIES DISCOVERED DURING THE CONSTRUCTION. THE CONTRACTOR SHALL BE RESPONSIBLE FOR THE PROTECTION OF ALL UTILITIES DISCOVERED DURING THE CONSTRUCTION. THE CONTRACTOR SHALL BE RESPONSIBLE FOR THE PROTECTION OF ALL UTILITIES DISCOVERED DURING THE CONSTRUCTION. THE CONTRACTOR SHALL BE RESPONSIBLE FOR THE PROTECTION OF ALL UTILITIES DISCOVERED DURING THE CONSTRUCTION.
3. THE CONTRACTOR SHALL BE RESPONSIBLE FOR OBTAINING ALL NECESSARY PERMITS FROM THE MUNICIPALITY AND THE UTILITY COMPANIES AT LEAST TWO WORKING DAYS PRIOR TO THE COMMENCEMENT OF WORK.
4. IT SHALL BE THE RESPONSIBILITY OF THE CONSTRUCTION CONTRACTOR TO: A) EXERCISE DUE CARE AND PUBLIC SAFETY; B) PROVIDE ALL NECESSARY TRAFFIC CONTROL DEVICES TO MAINTAIN UNIFORM TRAFFIC CONTROL DEVICES FOR STREETS AND HIGHWAYS.

CALL BEFORE YOU DIG
811
IT'S THE LAW

- Legend**
- ⊙ Aerial Cable
 - ⊙ Down Guy

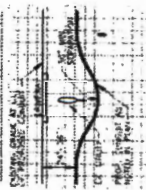


Google Earth

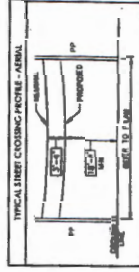
TRENCH DETAIL
12" x 18" DEPTH



TYPICAL UTILITY CROSSING



UNDERGROUND CONDUIT 1-2" HOPE



17,214 (2).

Spectrum

1565 Chenault Street, Dallas, Texas 75228

December 27, 2021

Office of County Commissioners
PO BOX 1097
Greenville, Texas 75403

FILED FOR RECORD
at 2:30 o'clock P.M.

JAN 11 2022

By BECKY LANDRUM
County Clerk, Hunt County, Tex.

**Aerial and / or Underground Crossing(s)
Project PID 3251497**

Greetings,

Spectrum/Charter is requesting permission to construct and placement of fiber which may consist of both underground and aerial attachment to existing poles. This request is for road crossings on county road 2738, which is located in Farmersville, Hunt County, Texas.

Site location map and google plans are enclosed. The construction plans detail the proposed work. All road crossings will have a minimum vertical clearance of 18 feet.

If you have any questions, please contact me at any time.

Sincerely,

Jason Kennedy
Project Coordinator
Jason.kennedy@charter.com
Phone 903-513-2738

Submitted by:
Dayna LaPoma / Jessie Hatley
Project Coordinator / RDOF Coordinator
Dayna.lapoma@dfw-telecom.com
Jessie.hatley@dfw-telecom.com

Enclosures

County Approval Section:

Approved: ✓ Denied: _____

Authorized Signature: *[Signature]* Date: 1-11-22



CONTRACTOR IS RESPONSIBLE FOR MAINTAINING TRAFFIC CONTROL DEVICES FOR STREETS AND HIGHWAYS AS SET FORTH IN THE TEXAS MANUAL ON UNIFORM TRAFFIC CONTROL DEVICES FOR STREETS AND HIGHWAYS

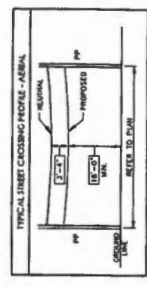


Hunt County Road Crossings

PID 3251497
County Road Crossing on CR 2738

Project consists of approximately:
1 aerial crossings:
85'

GENERAL CONSTRUCTION NOTES

1. ALL CONSTRUCTION WORK SHALL BE IN ACCORDANCE WITH THE ORDINANCES AND REGULATIONS OF THE AGENCIES IN WHICH THE WORK IS TO BE PERFORMED.
2. THE CONSTRUCTION CONTRACTOR SHALL BE RESPONSIBLE FOR OBTAINING ALL NECESSARY PERMITS AND APPROVALS FROM ALL AFFECTING AGENCIES AND LOCAL JURISDICTIONS. THE CONSTRUCTION CONTRACTOR SHALL BE RESPONSIBLE FOR OBTAINING ALL NECESSARY PERMITS AND APPROVALS FROM ALL AFFECTING AGENCIES AND LOCAL JURISDICTIONS. THE CONSTRUCTION CONTRACTOR SHALL BE RESPONSIBLE FOR OBTAINING ALL NECESSARY PERMITS AND APPROVALS FROM ALL AFFECTING AGENCIES AND LOCAL JURISDICTIONS.
3. THE CONSTRUCTION CONTRACTOR SHALL BE RESPONSIBLE FOR OBTAINING ALL NECESSARY PERMITS AND APPROVALS FROM ALL AFFECTING AGENCIES AND LOCAL JURISDICTIONS. THE CONSTRUCTION CONTRACTOR SHALL BE RESPONSIBLE FOR OBTAINING ALL NECESSARY PERMITS AND APPROVALS FROM ALL AFFECTING AGENCIES AND LOCAL JURISDICTIONS.
4. IT SHALL BE THE RESPONSIBILITY OF THE CONSTRUCTION CONTRACTOR TO: (A) PREVENT DAMAGE TO PRIVATE AND PUBLIC PROPERTY; (B) RESTORE ALL AREAS AFFECTED BY THE CONSTRUCTION TO ORIGINAL OR BETTER CONDITION.



PREPARED BY: DFW TELECOM, INC

Google Earth

17,214 (3)



1565 Chenault Street, Dallas, Texas 75228

FILED FOR RECORD
at 12:30 o'clock P M

JAN 11 2022

December 27, 2021

Office of County Commissioners
PO BOX 1097
Greenville, Texas 75403

BECKY LANDRUM
County Clerk, Hunt County, Tex.
By

**Aerial and / or Underground Crossing(s)
Project PID 3251497**

Greetings,

Spectrum/Charter is requesting permission to construct and placement of fiber which may consist of both underground and aerial attachment to existing poles. This request is for multiple road crossings on county road 2740, which is located in Farmersville, Hunt County, Texas.

Site location map and google plans are enclosed. The construction plans detail the proposed work. All road crossings will have a minimum vertical clearance of 18 feet.

If you have any questions, please contact me at any time.

Sincerely,

Jason Kennedy
Project Coordinator
Jason.kennedy@charter.com
Phone 903-513-2738

Submitted by:
Dayna LaPoma / Jessie Hatley
Project Coordinator / RDOF Coordinator
Dayna.lapoma@dfw-telecom.com
Jessie.hatley@dfw-telecom.com

Enclosures

County Approval Section:

Approved: Denied:

Authorized Signature: Date: 1-11-22

17,214 (4)



1565 Chenault Street, Dallas, Texas 75228

January 6, 2022

Office of County Commissioners
PO BOX 1097
Greenville, Texas 75403

FILED FOR RECORD
at 12:30 o'clock P M

JAN 11 2022

BECKY LANDRUM
County Clerk, Hunt County, Tex.
By

**Aerial and / or Underground Crossing(s)
Project PID 3245583**

Greetings,

Spectrum/Charter is requesting permission to construct and placement of fiber which may consist of both underground and aerial attachment to existing poles. This request is for multiple road crossings on Forest Ave, which is located in Merit, Hunt County, Texas.

Site location map and google plans are enclosed. The construction plans detail the proposed work. All road crossings will have a minimum vertical clearance of 18 feet.

If you have any questions, please contact me at any time.

Sincerely,

Jason Kennedy
Project Coordinator
Jason.kennedy@charter.com
Phone 903-513-2738

Submitted by:
Dayna LaPoma / Jessie Hatley
Project Coordinator / RDOF Coordinator
Dayna.lapoma@dfw-telecom.com
Jessie.hatley@dfw-telecom.com

Enclosures

County Approval Section:

Approved: Denied:

Authorized Signature: [Date: 1-11-22]

Spectrum

NOTE:
CONTRACTOR IS RESPONSIBLE TO MAINTAIN TRAFFIC CONTROL, AS SET FORTH IN THE TEXAS MANUAL ON UNIFORM TRAFFIC CONTROL DEVICES FOR STREETS AND HIGHWAYS

Hunt County Road Crossing

Project consist of approximately:
2 underground crossings:
68'
57'

GENERAL CONSTRUCTION NOTES


1. ALL CONSTRUCTION WORK WITHIN THE PUBLIC RIGHT-OF-WAY SHALL BE DONE IN ACCORDANCE WITH THE ORDINANCES AND REGULATIONS OF THE JURISDICTION IN WHICH THE WORK IS TO BE PERFORMED.
2. EXISTING UTILITY LOCATIONS SHOWN ARE TAKEN FROM AVAILABLE RECORDS AND MAY NOT BE ALL INCLUDING UTILITY LOCATIONS AND DEPTHS. THEREFORE, THE CONTRACTOR SHALL VERIFY THE LOCATION AND DEPTH OF ALL UTILITIES IN THE FIELD AND THE CONTRACTOR SHALL BE RESPONSIBLE FOR ANY DAMAGE TO ANY UTILITIES CAUSED AS A DIRECT RESULT OF THE CONSTRUCTION ACTIVITIES WHETHER THE FACILITY IS SHOWN ON THE DRAWING OR NOT.
3. THE CONSTRUCTION CONTRACTOR SHALL BE RESPONSIBLE FOR CONTACTING ALL DEPARTMENTS WITHIN THE MUNICIPALITY AND THE UTILITY COMPANIES AT LEAST TWO WORKING DAYS PRIOR TO THE COMMENCEMENT OF WORK.
CALL BEFORE YOU DIG
(811)
IT'S THE LAW
4. IT SHALL BE THE RESPONSIBILITY OF THE CONSTRUCTION CONTRACTOR TO A) PREVENT DAMAGE TO PUBLIC AND PRIVATE PROPERTY, TO REPAIR ALL AREAS AFFECTED BY THE CONSTRUCTION TO ORIGINAL OR BETTER CONDITION.
5. SIGNAGE AND TRAFFIC CONTROL SHALL BE THE RESPONSIBILITY OF THE CONSTRUCTION CONTRACTOR AND SHALL CONFORM TO THE TEXAS MANUAL ON UNIFORM TRAFFIC CONTROL DEVICES. TRAFFIC FLOW AND ACCESS SHALL BE MAINTAINED DURING ALL PHASES OF CONSTRUCTION. THE CONSTRUCTION CONTRACTOR IS RESPONSIBLE FOR PROVIDING TRAFFIC SAFETY DEVICES FOR WORK ON THE PROJECT. THE WORK SITE SHALL BE SAFELY LIT AND BARRICADED AT NIGHT.
6. THE CONSTRUCTION CONTRACTOR SHALL ABIDE BY ALL APPLICABLE FEDERAL, STATE AND LOCAL LAWS CONCERNING EXCAVATION. THE CONSTRUCTION CONTRACTOR SHALL PROVIDE ALL TRENCH SAFETY SYSTEMS THAT COMPLY WITH ALL LAWS CONCERNING EXCAVATION. THE CONSTRUCTION CONTRACTOR SHALL BE SOLELY RESPONSIBLE FOR ALL ASPECTS OF WORK RELATED TO EXCAVATION.
7. ALL CONCRETE USED IN ANY ROADWAY SHALL BE IN COMPLIANCE WITH THE SPECIFIED CLASS OF CONCRETE IN THE STANDARD SPECIFICATIONS FOR PORTLAND CEMENT CONCRETE AND 7.4.5. QUALITY OF CONCRETE IS MEASURED BY THE REDUCED TO THE JOINT CONTROL TEAM STANDARD SPECIFICATIONS FOR PUBLIC WORKS CONSTRUCTION - 2004. ALL OTHER CONCRETE SHALL BE CLASS A CONCRETE.
8. ALL REINFORCING STEEL AND CORNERS IN PAVEMENT SHALL BE SUPPORTED AND MAINTAINED AT THE CORRECT CLEARANCES BY THE USE OF SKE CHAINS OR OTHER APPROVED SUPPORT.
9. ALL CORNERS MUST BE PLACED WITH A MINIMUM 4" OF CONCRETE UNLESS OTHERWISE SPECIFIED.
10. ALL SHOULDERING SHALL BE MECHANICALLY TAMPED IN LIFTS TO A DENSITY OF 98% PROCEED. THE REQUIRED DENSITY SHALL BE OBTAINED BY USING TAMPERS, RAMMERS OR ROLLING EQUIPMENT. LIFTS MAY VARY ACCORDING TO THE TYPE OF EQUIPMENT USED TO OBTAIN THE REQUIRED DENSITY. SAND AND GRADE FREE MATERIAL SHALL BE USED FOR SHOULDER.

PID 3245583
Road Crossing on Forest Ave

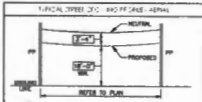


Legend

- Aerial Cable
- Down Guy
- Underground



UNDERGROUND CONDUIT 1-2" HDPE



PREPARED BY: DFW TELECOM, INC

17,214 (5)



1565 Chenault Street, Dallas, Texas 75228

January 6, 2022

Office of County Commissioners
PO BOX 1097
Greenville, Texas 75403

FILED FOR RECORD
at 12:30 o'clock P M

JAN 11 2022

BECKY LANDRUM
County Clerk, Hunt County, Tex.
By

**Aerial and / or Underground Crossing(s)
Project PID 3245583**

Greetings,

Spectrum/Charter is requesting permission to construct and placement of fiber which may consist of both underground and aerial attachment to existing poles. This request is for multiple road crossings on 4th street, which is located in Merit, Hunt County, Texas.

Site location map and google plans are enclosed. The construction plans detail the proposed work. All road crossings will have a minimum vertical clearance of 18 feet.

If you have any questions, please contact me at any time.

Sincerely,

Jason Kennedy
Project Coordinator
Jason.kennedy@charter.com
Phone 903-513-2738

Submitted by:
Dayna LaPoma / Jessie Hatley
Project Coordinator / RDOF Coordinator
Dayna.lapoma@dfw-telecom.com
Jessie.hatley@dfw-telecom.com

Enclosures

County Approval Section:

Approved: ✓ Denied: _____

Authorized Signature: Date: 1-11-22

Spectrum

NOTE
CONTRACTOR IS RESPONSIBLE TO MAINTAIN TRAFFIC CONTROL AS SET FORTH IN THE TEXAS MANUAL ON UNIFORM TRAFFIC CONTROL DEVICES FOR STREETS AND HIGHWAYS.

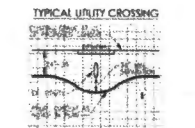

Hunt County Road Crossing

Project consist of approximately:

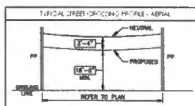
- 1 aerial crossing: 151'
- 3 underground crossings: 99', 67', 45'

GENERAL CONSTRUCTION NOTES

1. ALL CONSTRUCTION WORK WITHIN THE PUBLIC RIGHT-OF-WAY SHALL BE DONE IN ACCORDANCE WITH THE ORDINANCES AND REGULATIONS OF THE MUNICIPALITY IN WHICH THE WORK IS TO BE PERFORMED.
2. EXISTING UTILITY LOCATIONS SHOWN ARE TAKEN FROM AVAILABLE RECORDS AND MAY NOT BE ALL INCLUDING. UTILITY LOCATIONS ARE GENERALLY SHOWN IN RED AND MAY NOT ACCURATELY REFLECT THE SIZE AND LOCATION OF EACH PARTICULAR UTILITY. THE CONSTRUCTION CONTRACTOR SHALL ASSUME RESPONSIBILITY FOR VERIFYING THE LOCATION IN THE FIELD AND THE PROTECTION OF ALL EXISTING UTILITIES. THE CONSTRUCTION CONTRACTOR SHALL ALSO ASSUME RESPONSIBILITY FOR NOTIFYING ANY EXISTING FACILITY OWNERS AS A DIRECT RESULT OF THE CONSTRUCTION ACTIVITIES WHETHER THE FACILITY IS SHOWN OR OTHERWISE.
3. THE CONSTRUCTION CONTRACTOR SHALL BE RESPONSIBLE FOR CONTACTING ALL DEPARTMENTS WITHIN THE MUNICIPALITY AND THE UTILITY COMPANIES AT LEAST 72 HOURS PRIOR TO THE COMMENCEMENT OF WORK. CALL BEFORE YOU DIG 811 IT'S THE LAW.
4. IT SHALL BE THE RESPONSIBILITY OF THE CONSTRUCTION CONTRACTOR TO AVOID DAMAGE TO PRIVATE AND PUBLIC PROPERTY, TO RESTORE ALL AREAS AFFECTED BY THE CONSTRUCTION TO ORIGINAL OR BETTER CONDITION.
5. BARBERCHONG AND TRAFFIC CONTROL SHALL BE THE RESPONSIBILITY OF THE CONSTRUCTION CONTRACTOR AND SHALL CONFORM TO THE TEXAS MANUAL ON UNIFORM TRAFFIC CONTROL DEVICES. TRAFFIC FLOW AND ACCESS SHALL BE MAINTAINED DURING ALL PHASES OF CONSTRUCTION. THE CONSTRUCTION CONTRACTOR IS RESPONSIBLE FOR PROVIDING TRAFFIC SAFETY MEASURES FOR WORK ON THE PROJECT. THE WORK SITE SHALL BE SUITABLY LIGHT AND SIGNAGED AT NIGHT.
6. THE CONSTRUCTION CONTRACTOR SHALL ABIDE BY ALL APPLICABLE FEDERAL, STATE AND LOCAL LAWS CONCERNING DEPARTMENT. THE CONSTRUCTION CONTRACTOR SHALL PROVIDE ALL TRAFFIC SAFETY SYSTEMS THAT COMPLY WITH ALL LAWS CONCERNING DEPARTMENT. THE CONSTRUCTION CONTRACTOR SHALL BE SOLELY RESPONSIBLE FOR ALL ASPECTS OF WORK RELATED TO DEPARTMENT.
7. ALL CONCRETE USED IN ANY FINISHES SHALL BE IN COMPLIANCE WITH THE SPECIFIED CLASSES OF CONCRETE IN THE STANDARD SPECIFICATIONS S.B. PORTLAND CEMENT CONCRETE, FINISHES AND 7.3.3 "QUALITY OF CONCRETE" AS INDICED BY THE AGREEMENT TO THE NORTH CENTRAL TOWNSHIP STANDARD SPECIFICATIONS FOR PUBLIC WORKS CONSTRUCTION - 2004. ALL OTHER CONCRETE SHALL BE CLASS A CONCRETE.
8. ALL REINFORCING STEEL AND DOWN BARS IN PRECAST SHALL BE SUPPORTED AND MAINTAINED AT THE CORRECT CLEARANCES BY THE USE OF BAR CHAIRS OR OTHER APPROVED SUPPORT.
9. ALL CONDUIT MUST BE PLACED WITH A MINIMUM 4" OF COVER UNLESS OTHERWISE SPECIFIED.
10. ALL BACKFILL SHALL BE MECHANICALLY DAMPED IN LOTS TO A DENSITY OF 95% PROCTOR. THE REQUIRED DENSITY WILL BE DETERMINED BY USING TAMPING HAMMERS OR ROLLING EQUIPMENT. LPTS MAY VARY ACCORDING TO THE TYPE OF EQUIPMENT USED TO OBTAIN THE REQUIRED DENSITY. SAND AND GRADE FILL MATERIAL WILL BE USED FOR BACKFILL.



UNDERGROUND CONDUIT 1-2" HDPE



PREPARED BY: DFW TELECOM, INC

17,214 (6)



1565 Chenault Street, Dallas, Texas 75228

January 6, 2022

Office of County Commissioners
PO BOX 1097
Greenville, Texas 75403

FILED FOR RECORD
at 12:30 o'clock P M

JAN 11 2022

BECKY LANDRUM
County Clerk, Hunt County, Tex.
By

**Aerial and / or Underground Crossing(s)
Project PID 3245583**

Greetings,

Spectrum/Charter is requesting permission to construct and placement of fiber which may consist of both underground and aerial attachment to existing poles. This request is for multiple road crossings on Lake Ave, which is located in Merit, Hunt County, Texas.

Site location map and google plans are enclosed. The construction plans detail the proposed work. All road crossings will have a minimum vertical clearance of 18 feet.

If you have any questions, please contact me at any time.

Sincerely,

Jason Kennedy
Project Coordinator
Jason.kennedy@charter.com
Phone 903-513-2738

Submitted by:
Dayna LaPoma / Jessie Hatley
Project Coordinator / RDOF Coordinator
Dayna.lapoma@dfw-telecom.com
Jessie.hatley@dfw-telecom.com

Enclosures

County Approval Section:

Approved: Denied: _____

Authorized Signature: Date: 1-11-22

Spectrum

NOTE
CONTRACTOR IS RESPONSIBLE TO MAINTAIN TRAFFIC CONTROL AS SET FORTH IN THE TEXAS MANUAL ON UNIFORM TRAFFIC CONTROL DEVICES FOR STREETS AND HIGHWAYS

Hunt County Road Crossing

Project consist of approximately:
2 underground crossings:
51'
99'

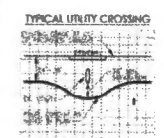
GENERAL CONSTRUCTION NOTES

1. ALL CONSTRUCTION WORK WITHIN THE PUBLIC RIGHT-OF-WAY SHALL BE DONE IN ACCORDANCE WITH THE ORDINANCES AND REGULATIONS OF THE MUNICIPALITY IN WHICH THE WORK IS TO BE PERFORMED.
2. EXISTING UTILITY LOCATIONS SHOWN ARE BASED UPON AVAILABLE RECORDS AND MAY NOT BE ALL INCLUDING UTILITY LOCATIONS ARE GENERALLY APPROXIMATE IN NATURE AND MAY NOT ACCURATELY REFLECT THE SIZE AND LOCATION OF EACH PARTICULAR UTILITY. THE CONSTRUCTION CONTRACTOR SHALL ASSUME RESPONSIBILITY FOR LOCAL UTILITY LOCATIONS IN THE FIELD AND THE PROTECTION OF ALL EXISTING UTILITIES KNOWN OR NOT. THE CONSTRUCTION CONTRACTOR SHALL ALSO ASSUME RESPONSIBILITY FOR DAMAGES TO ANY EXISTING FACILITY CAUSED AS A DIRECT RESULT OF THE CONTRACTOR'S ACTIONS WHETHER THE FACILITY IS ABOVE OR ON THE SURFACE OR NOT.
3. THE CONSTRUCTION CONTRACTOR SHALL BE RESPONSIBLE FOR CONDUCTING ALL LOCATIONS WORKS ON THE MUNICIPALITY AND THE UTILITY COMPANIES AT LEAST TWO WORKING DAYS PRIOR TO THE COMMENCEMENT OF WORK.
CALL BEFORE YOU DIG
(811)
IT'S THE LAW
4. IT SHALL BE THE RESPONSIBILITY OF THE CONSTRUCTION CONTRACTOR TO PREVENT DAMAGE TO PRIVATE AND PUBLIC PROPERTY. TO REMOVE ALL SIGNS ERECTED BY THE CONSTRUCTION TO ORIGINAL OR BETTER CONDITION.
5. BARRICADES AND TRAFFIC CONTROL SHALL BE THE RESPONSIBILITY OF THE CONSTRUCTION CONTRACTOR AND SHALL CONFORM TO THE TEXAS MANUAL ON UNIFORM TRAFFIC CONTROL DEVICES. TRAFFIC FLOW AND ACCESS SHALL BE MAINTAINED DURING ALL PHASES OF CONSTRUCTION. THE CONSTRUCTION CONTRACTOR IS RESPONSIBLE FOR PROVIDING TRAFFIC SAFETY BARRICADES FOR WORK ON THE PROJECT. THE WORK SITE SHALL BE SAFELY LIT AND BARRICADED AT NIGHT.
6. THE CONSTRUCTION CONTRACTOR SHALL ABIDE BY ALL APPLICABLE FEDERAL, STATE AND LOCAL LAWS CONCERNING DECONTAMINATION. THE CONSTRUCTION CONTRACTOR SHALL PROVIDE ALL TRAFFIC SAFETY SYSTEMS THAT COMPLY WITH ALL LAWS GOVERNING DECONTAMINATION. THE CONSTRUCTION CONTRACTOR SHALL BE SOLELY RESPONSIBLE FOR ALL ASPECTS OF WORK RELATED TO DECONTAMINATION.
7. ALL CONCRETE USED IN ANY ROADWAY SHALL BE IN COMPLIANCE WITH THE SPECIFIED CLASS OF CONCRETE IN THE STANDARD SPECIFICATIONS FOR PORTLAND CEMENT CONCRETE PRODUCTS AND 7.4.5 QUALITY OF CONCRETE AS AMENDED BY THE ADDENDUM TO THE NORTH CENTRAL STATES STANDARD SPECIFICATIONS FOR PUBLIC WORKS CONSTRUCTION - 2004. ALL OTHER CONCRETE SHALL BE CLASS A CONCRETE.
8. ALL REINFORCING STEEL AND CONCRETE BASES IN PAVEMENT SHALL BE SUPPORTED AND MAINTAINED AT THE CORRECT CLEARANCES BY THE USE OF WEDGERS OR OTHER APPROVED SUPPORT.
9. ALL CONDUIT MUST BE PLACED WITH A MINIMUM 4" OF COVER, UNLESS OTHERWISE SPECIFIED.
10. ALL BUCKLING SHALL BE MECHANICALLY TRAPPED IN LIFTS TO A DEPTH OF ONE INCH. THE REQUIRED DENSITY WILL BE OBTAINED BY USING TRAPPED SANDS OR BALLING EQUIPMENT. LIFTS MAY VARY ACCORDING TO THE TYPE OF EQUIPMENT USED TO OBTAIN THE REQUIRED DENSITY. SAND AND BALLING MATERIAL WILL BE USED FOR BACKFILL.

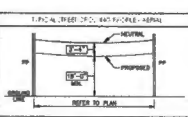
PID 3245583
Road Crossing on Lake Ave



- Legend**
- Aerial Cable
 - Down Guy
 - Underground



UNDERGROUND CONDUIT 1-2" HDPE



PREPARED BY: DFW TELECOM, INC